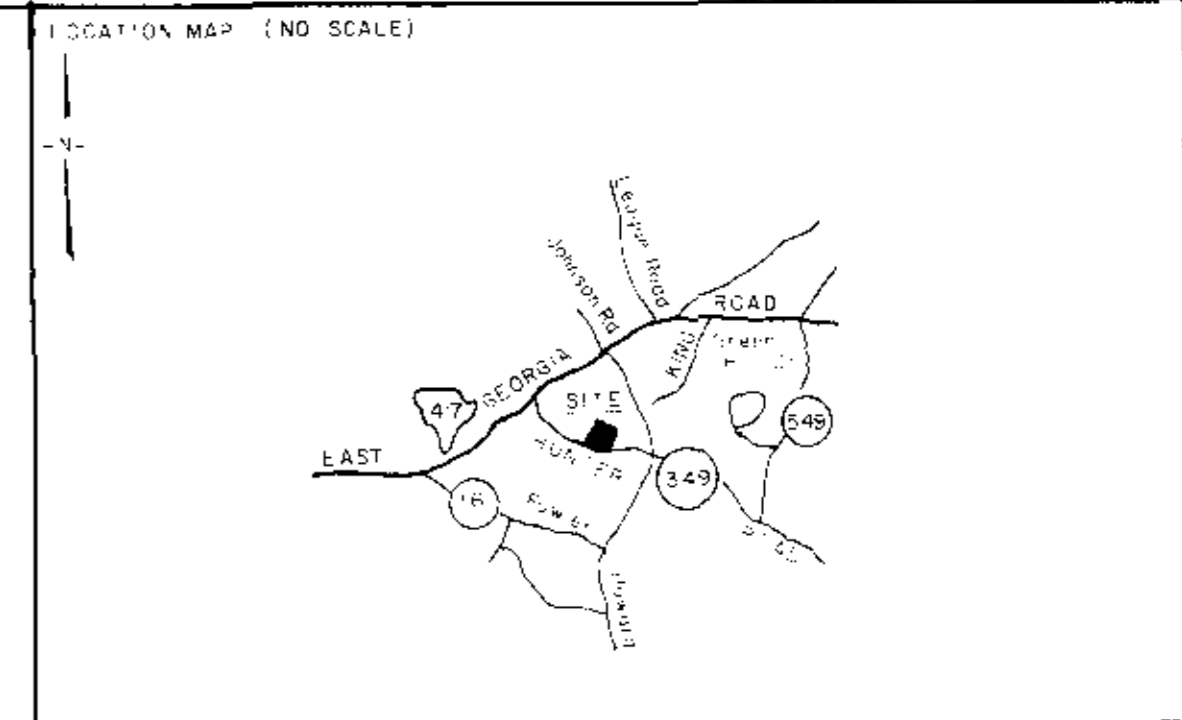
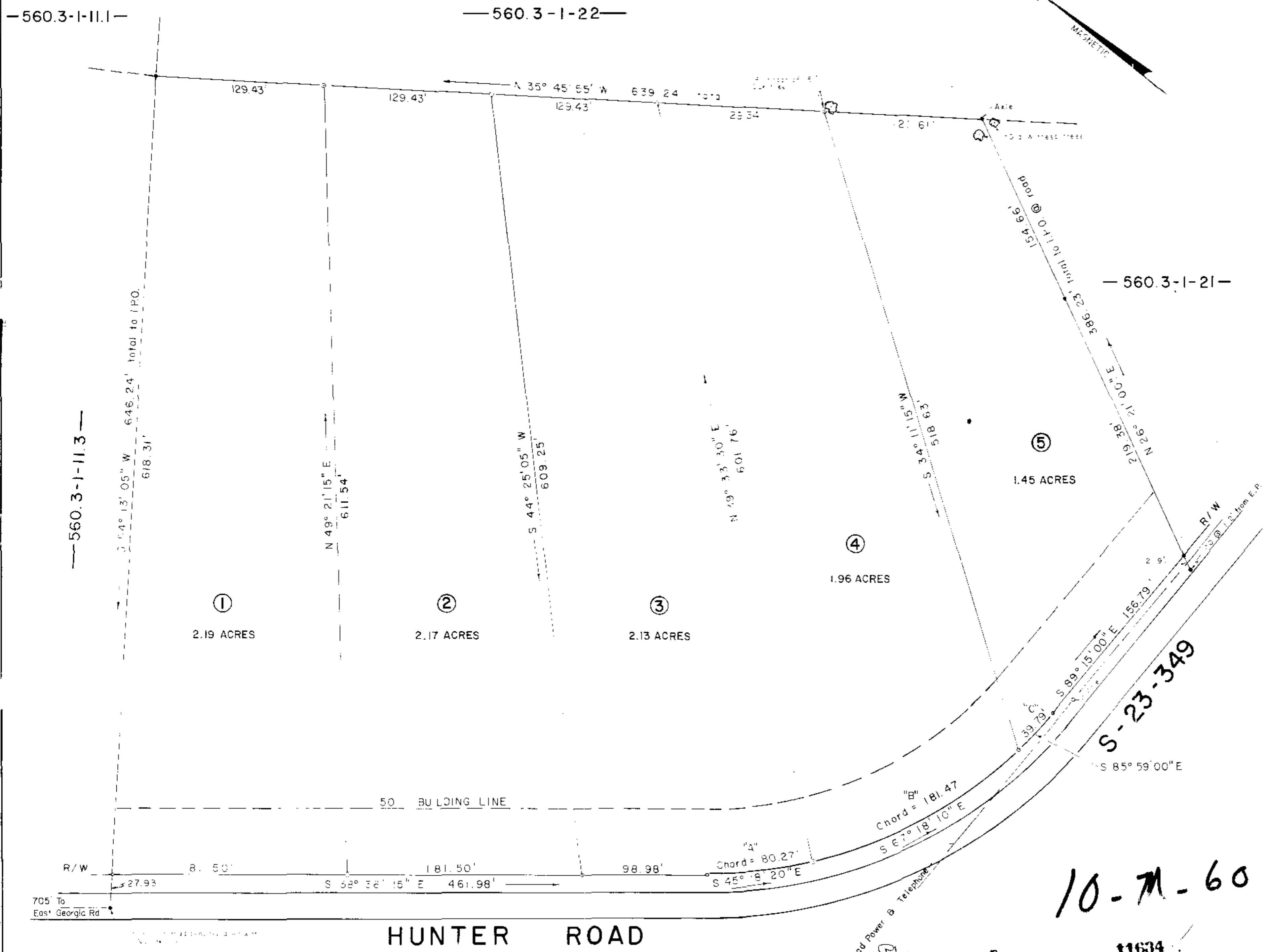


DATE:
 Oct 17 1984
 BY:
 J.A.S.



LEGEND
 • Old Iron Pin
 • New Iron Pin
 E/P Edge of Pavement
 R/W Right of Way

FINAL PLAT

CERTIFICATE OF OWNERSHIP AND DEDICATION

The undersigned hereby acknowledges that we own the above described property and that we have no other claims or interests therein and that we have no other persons claiming an interest therein and that we have no other persons claiming an interest therein and that we have no other persons claiming an interest therein.

OCT 4 1984

CERTIFICATE OF ACCURACY

I, JOHN A. SIMMONS, certify that this plat was drawn by me or under my supervision and that the survey and plat were made in accordance with the laws of the State of Georgia and the rules and regulations of the Board of Surveyors and that the plat is a true and correct copy of the original field notes and that the same are on file in my office.

JOHN A. SIMMONS
 S.C. Registration No. 2212

CERTIFICATE OF APPROVAL FOR RECORDING

I hereby certify that the said plat was prepared in accordance with the laws of the State of Georgia and the rules and regulations of the Board of Surveyors and that the same are on file in my office.

OCT 15, 1984 *John H. Wiggins Jr.*

SUMMARY

FILE NUMBER
84-173

MAYFIELD EAST

WILLIAM DEAN MAYFIELD
 OWNER

Tri-State Surveyors
 109 Few Street
 Greer, S. C. 29651
 ENGINEER OR SURVEYOR

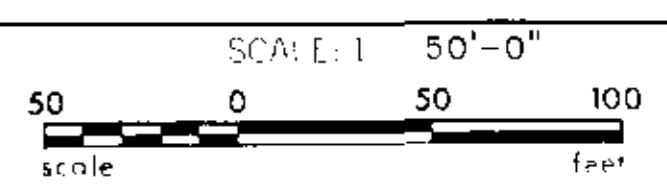
NO. OF ACRES: 9.90 MILES OF NEW ROADS: 0

NO. OF LOTS: 5 DATE: OCT. 4, 1984

ZONE:

LABEL	DELTA	RADIUS	TANGENT	ARC
A	7°24'05"	243.80'	40.41'	80.45'
B	36°36'10"	343.80'	94.06'	163.63'
C	6°36'05"	343.80'	19.93'	39.82'

NOTE: 5' DRAINAGE & UTILITY EASEMENT EACH SIDE OF INTERIOR LOT LINES, ALSO 5' ALONG SIDE & REAR LINES INSIDE OF PROPERTY SHOWN.



John A. Simmons

10-M-60

11634
 10-M-60-1149

TAX MAP 560.3-1-17